



BS USARB

Biblioteca Științifică a Universității de Stat „Alecu Russo” din Bălți



Geografia - una dintre cele mai vechi științe la nivel planetar

2016



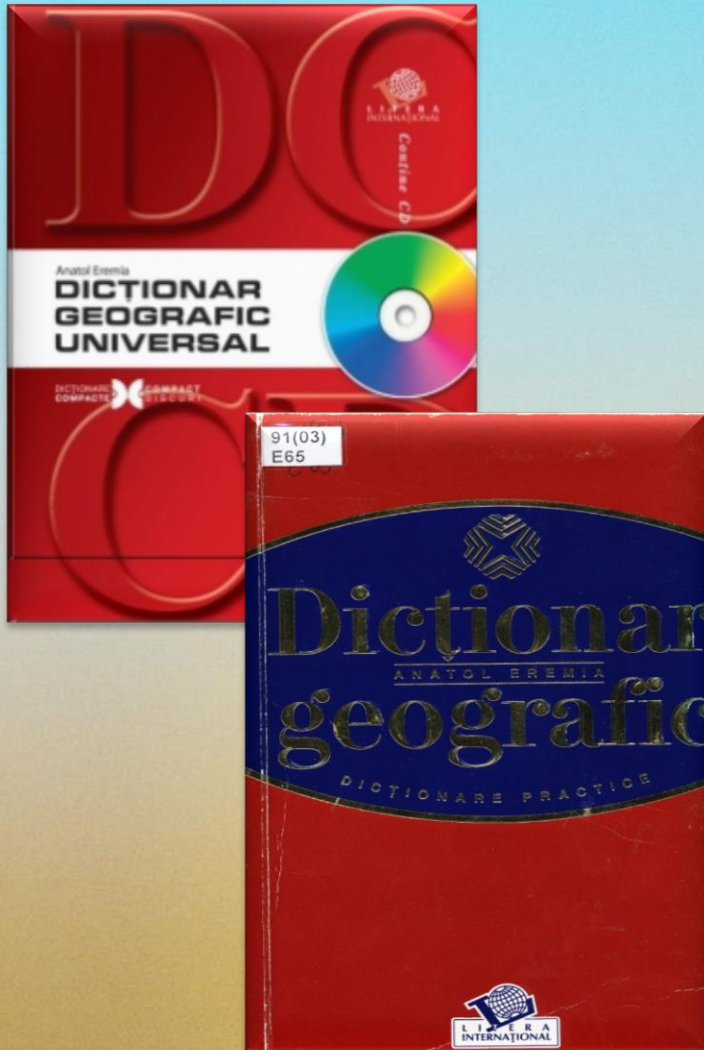


Geografia, principala formă de cunoaștere a lumii, este știința care studiază mediul geografic văzut ca spațiu de desfășurare a activităților umane.

S-a dezvoltat în perioada marilor descoperiri geografice și a cunoscut o amploare deosebită în sec. XIX și XX, când s-au clarificat mai multe probleme cum ar fi: denumirea științei și a obiectului de studiu, o definire cuprinzătoare, limitele învelișului geografic, diviziunile, locul ei în sistemul științelor despre Pământ.




<http://documents.tips/documents/prezentare-geografieppt.html>

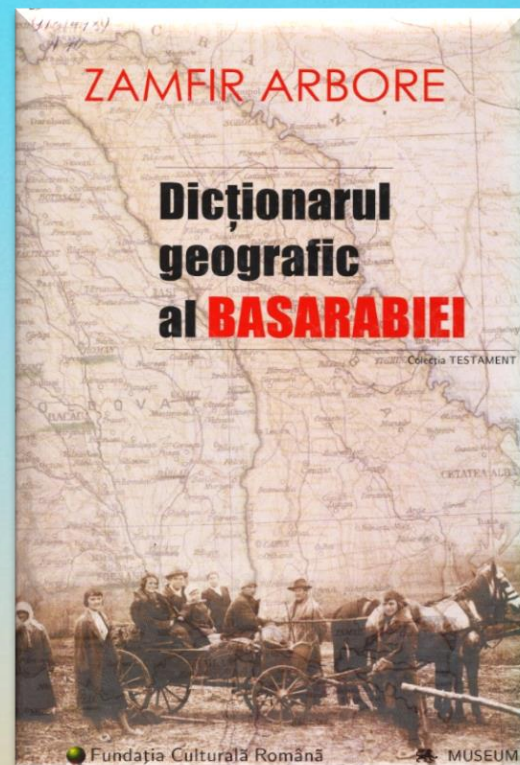
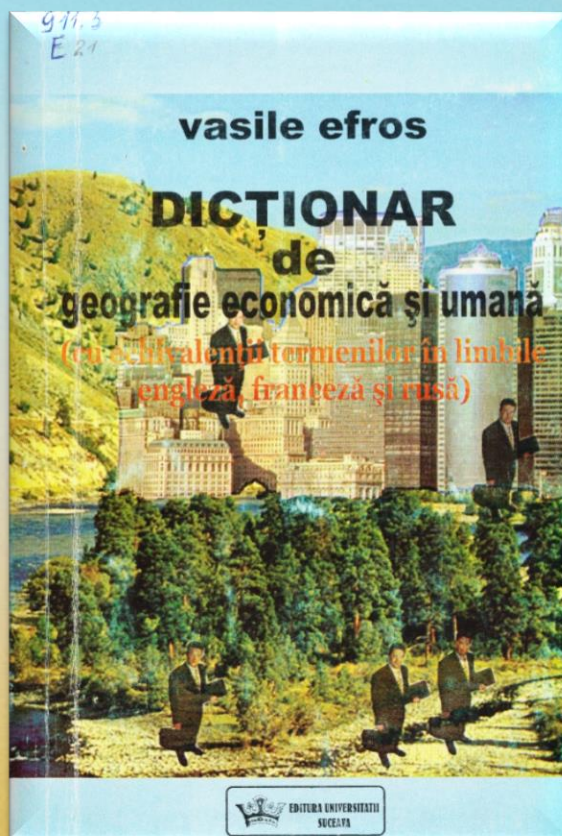

DICȚIONARE GEOGRAFICE






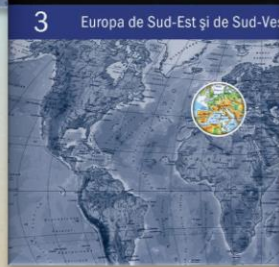


Termenul „geografie” provine din grecescul „ge”/”geo” (Pământ) și „graphein” (scriere/descriere), așa dar, „descrierea Pământului”, din diverse puncte de vedere: al reliefului, al fenomenelor naturale, al locuitorilor, al hidrologiei, climatologiei, oceanografiei etc. Geografia este considerată o știință sistemică care studiază suprafața Pământului în interdependența învelișurilor lui externe care în totalitate formează geosfera externă, epigeosfera sau geoversum, numite uneori și înveliș geografic.

<http://documents.tips/documents/prezentare-geografieppt.html>





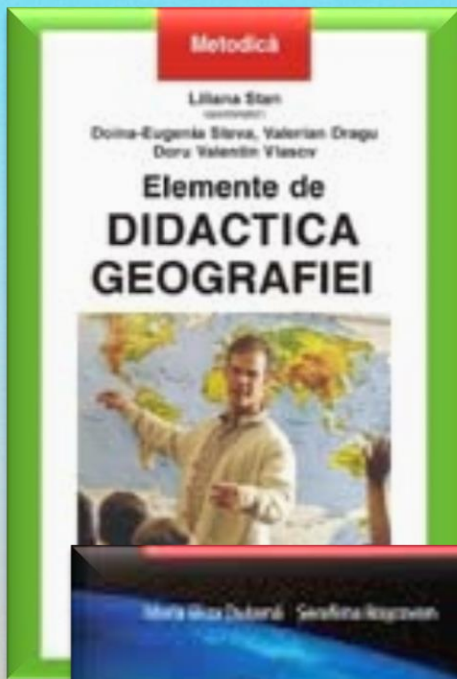




Geografia are patru mari eroi: Alexandru (care a dus influența greacă până la Gange), Marco Polo, Columb și Magelan. Dar eroul macedonian și-a putut realiza în mare parte scurta și uluitoarea carieră pentru că tatăl său îi lăsase moștenire toată forța militară și toată înțelepciunea Greciei, acaparate cu șiretenie de către el. Columb a descoperit o lume nouă, ajutat de frații Pinzon și de alți marinari spanioli, care, datorită așezării geografice a țării lor, cunoșteau mai bine decât toți ceilalți navigatori existența unor pământuri misterioase în largul oceanului. Magelan și-a văzut completat înconjurul planetei grație energiei lui Sebastian del Cano, care s-a priceput să ducă la bun sfârșit proiectul. Marco Polo n-a avut colaboratori. A fost un simplu neguțător genial, îndrăgostit de studii și de descoperiri, care învăța cu ușurință limbi străine și se adapta cu aceeași ușurință la diferite medii de viață. O minte vioaie, în stare să îndeplinească cele mai variate îndeletniciri.


Vicente Blasco Ibanez

DIDACTICA GEOGRAFIEI




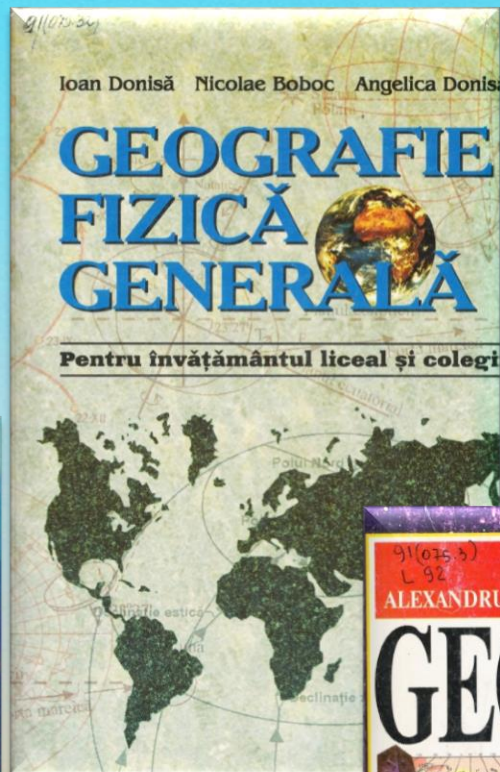
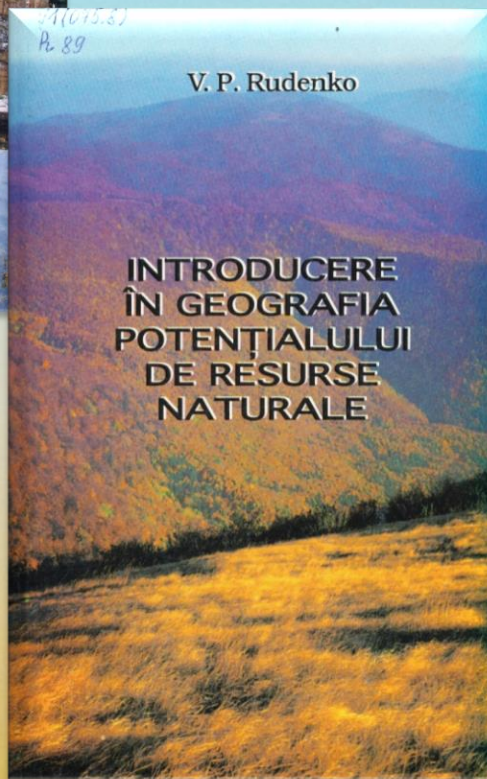
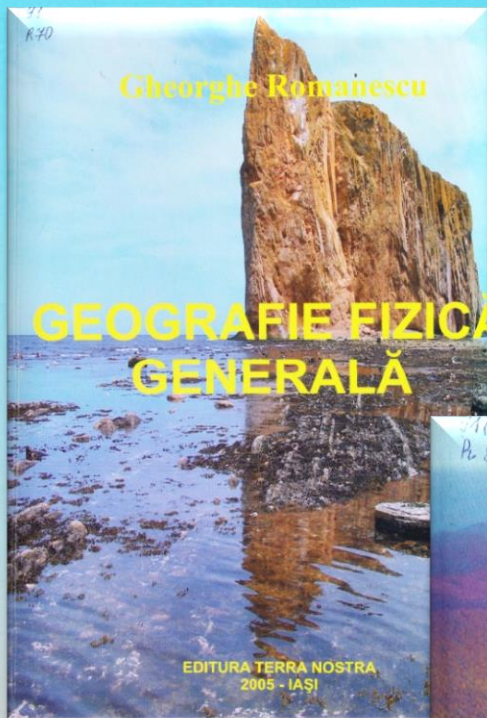
DIDACTICA GEOGRAFIEI oferă importante puncte de sprijin studenților și profesorilor de specialitate pentru proiectarea, organizarea și desfășurarea actului didactic, alternând teoria cu practica. Lucrările date invită la autoinstruire, la cercetarea didactică, oferind, totodată, posibilitatea conștientizării că, pentru a preda, nu este suficient să stăpânești un volum de cunoștințe dintr-o specialitate, ci, mai ales, să fii capabil să-i înveți și pe alții tehnici de activitate intelectuală pentru a-și însuși acele conținuturi, precum și altele noi.

GEOGRAFIA FIZICĂ

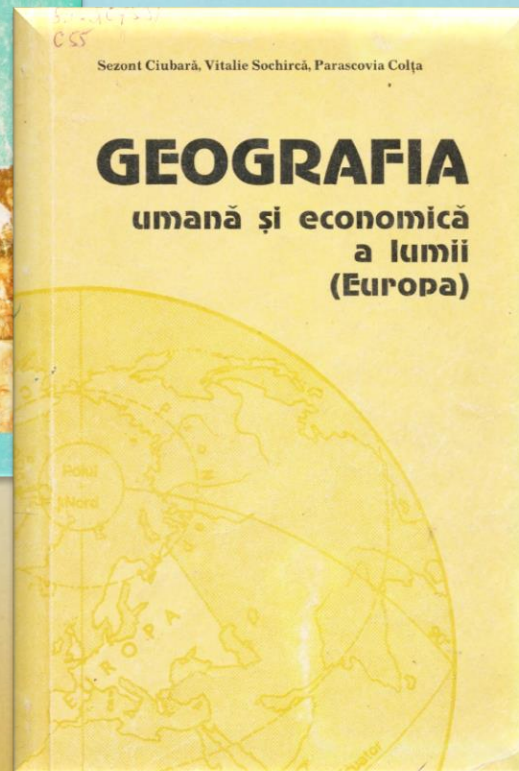



Geografie fizică - știință care studiază mediul fizic, dar și implicațiile reciproce cu activitățile antropice.

Geografia fizică este o ramură a geografiei care se ocupă de suprafața globului pământesc și de fenomenele care au loc

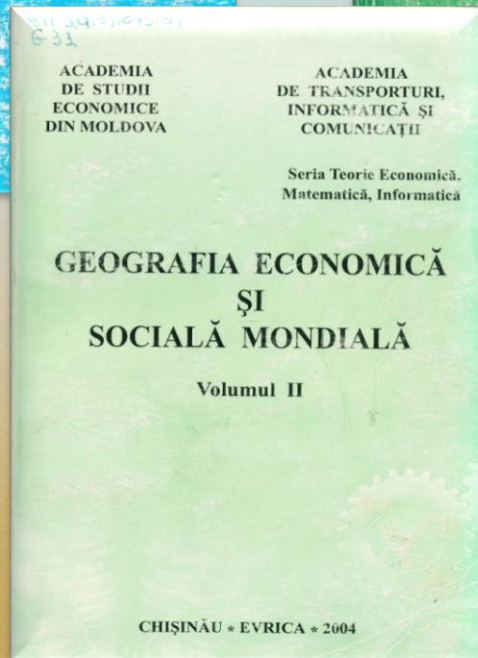




GEOGRAFIA UMANĂ



Știință milenară, despre om și natură, Geografia caută să explice aspecte ale mediului înconjurător, obținându-și un loc fruntaș între domeniile cunoașterii. Totodată, devine un instrument util societății prin latura sa practic-aplicativă.

GEOGRAFIA ECONOMICĂ



Geografia economică este ramura geografiei umane care studiază resursele naturale atât ca răspândire naturală, în spațiu, cât și ca obiect al activității economice de prelucrare, transport, depozitare și distribuire.

http://geografilia.blogspot.md/2010/09/ce-este_geografia_24.html

911.3(075.8)
P70

MINISTERUL EDUCAȚIEI AL REPUBLICII MOLDOVA
UNIVERSITATEA DE STAT „ALECU RUSSO” DIN BĂLȚI
Catedra de științe ale naturii și agroecologie

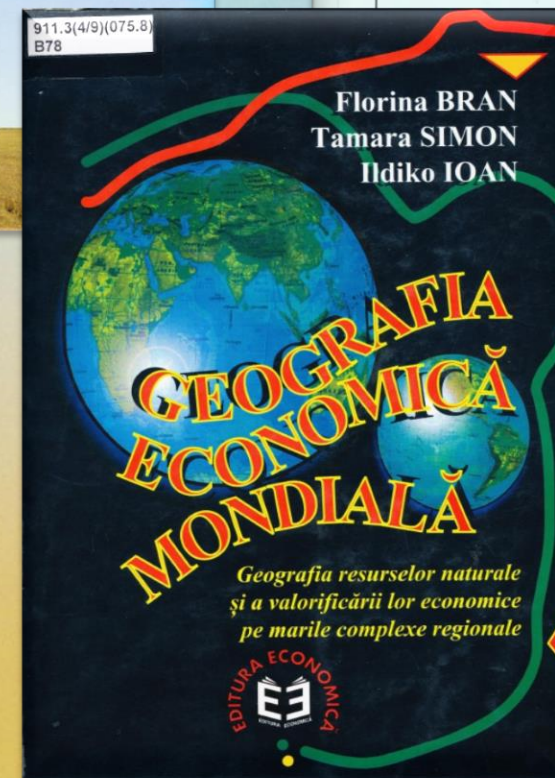
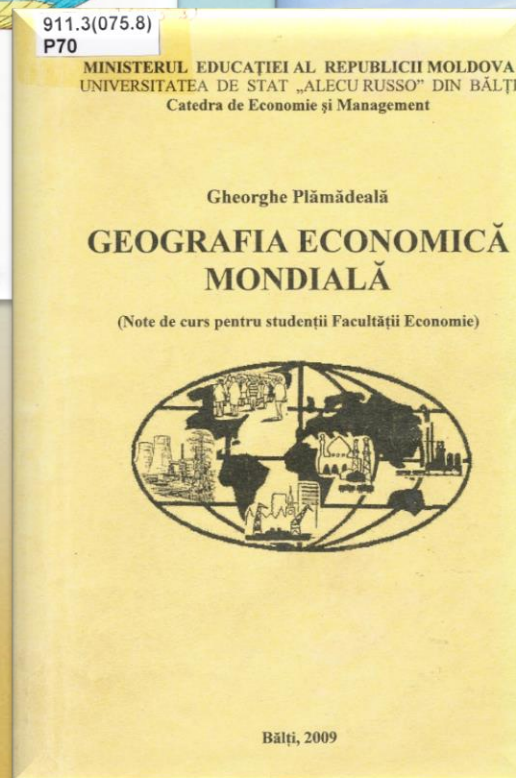
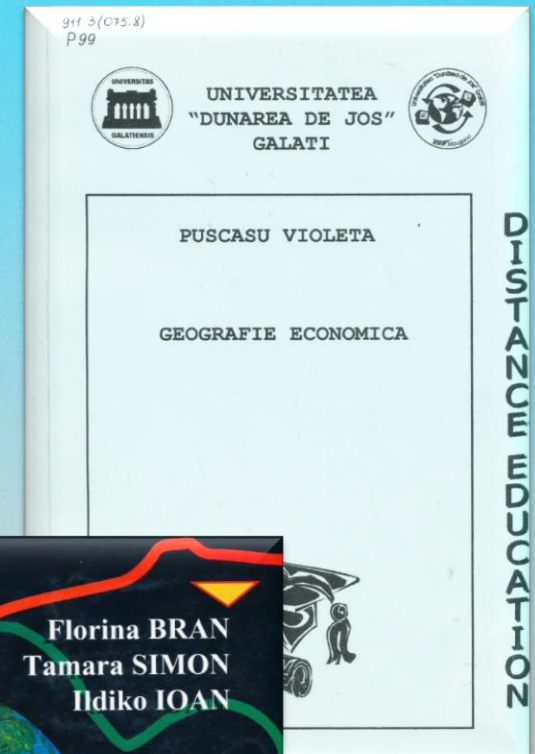

Gheorghe Plămădeală

GEOGRAFIA RAMURILOR ECONOMIEI MONDIALE

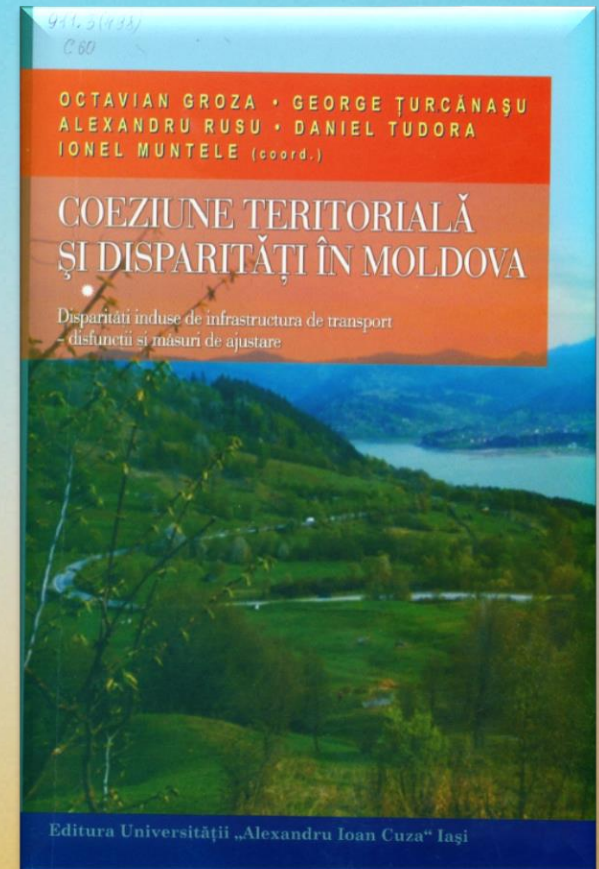
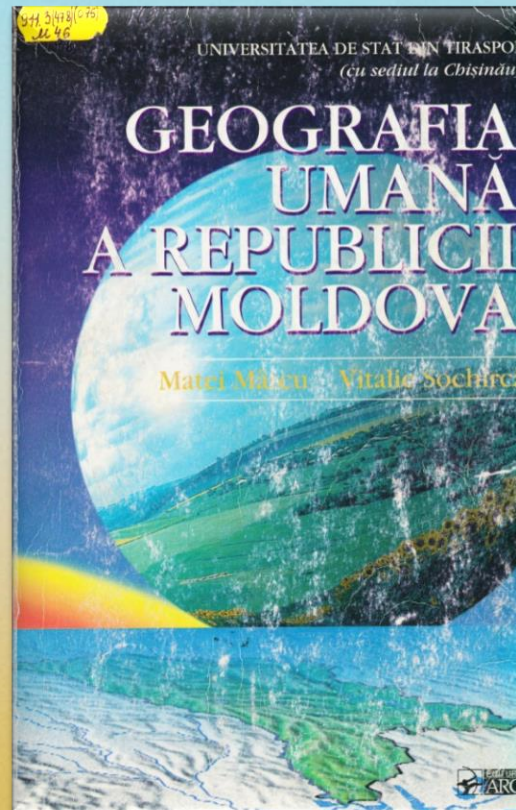

(Suport de curs pentru studenții specialităților geografice și economice)



Bălți, 2013



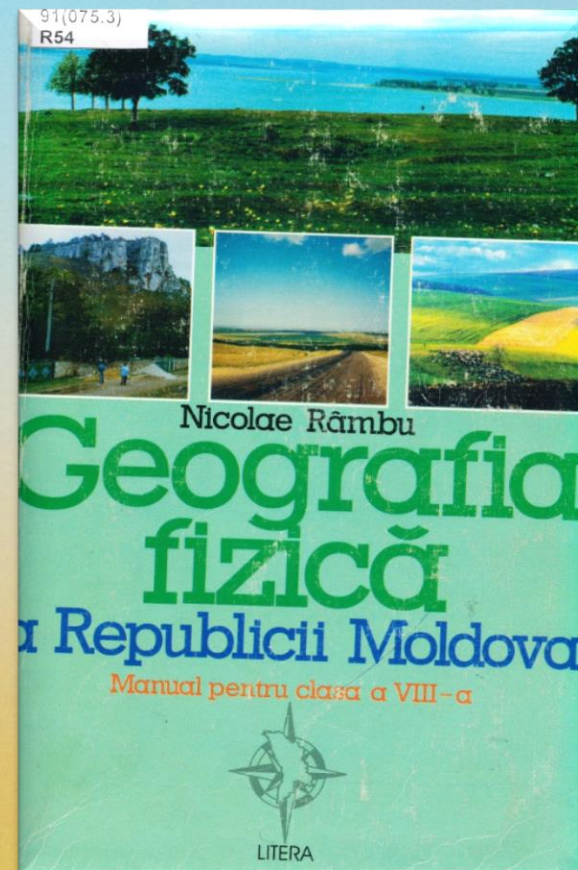
GEOGRAFIA REPUBLICII MOLDOVA




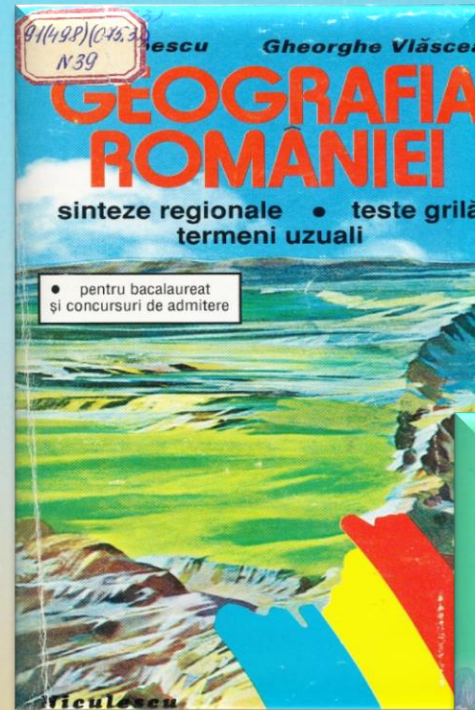
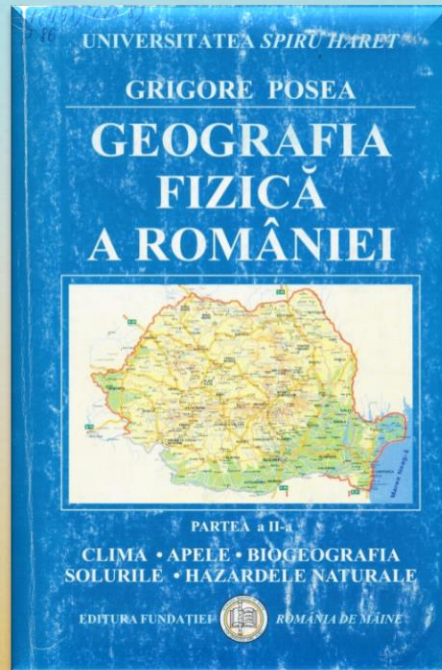

Îmi place geografia. Îmi place să știu unde sunt locurile.

Tom Felton



<http://subiecte.citatepedia.ro/despre.php?p=2&s=geografie>



GEOGRAFIA ROMÂNIEI



GEOGRAFIA POPULAȚIEI







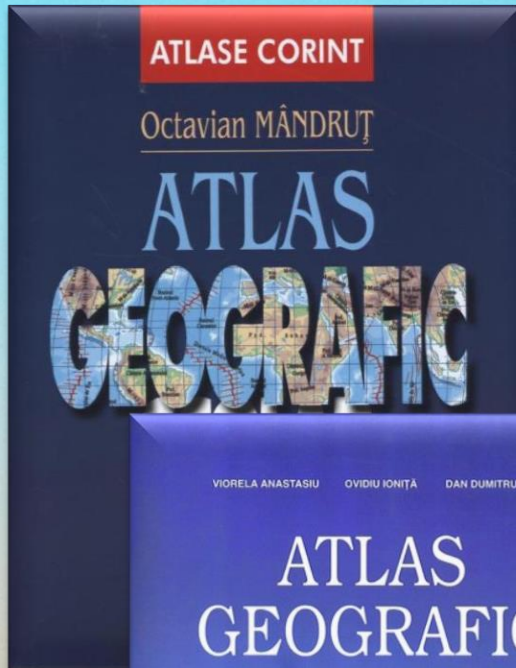
Geografia populației desfășoară diferite aspecte din sfera geografiei populației și a așezărilor omenești. Sunt relevante următoarele caracteristici: distribuția spațială, descrierea și analiza geodemografică; interrelațiile dintre populație, mediul înconjurător, resursele naturale și dezvoltarea durabilă; formarea, evoluția și distribuția spațială a așezărilor omenești, precum și impactul acestora asupra mediului.

<http://geografie.uvt.ro/wp-content/uploads/2015/07/Geografia-populatiei>

CONFERINȚE, SIMPOZIOANE



ATLASE GEOGRAFICE




În geografie, o localitate de pe Pământ se măsoară cu ajutorul unor cercuri mari cari împart sfera pământească, numite cercuri de longitudine și de latitudine. Pentru longitudini, măsurătoarea se face pe cercul ecuatorial, cari e împărțit în 360 de grade. Un anume, cerc mare, cari trece prin polul nord, întretaie ecuatorul și trece prin polul sud, a fost luat ca punct de origine. Acest cerc e cel cari trece prin locul unde se află observatorul Greenwich. Locul unde acest cerc întretaie ecuatorul a fost însemnat cu 0 grade.

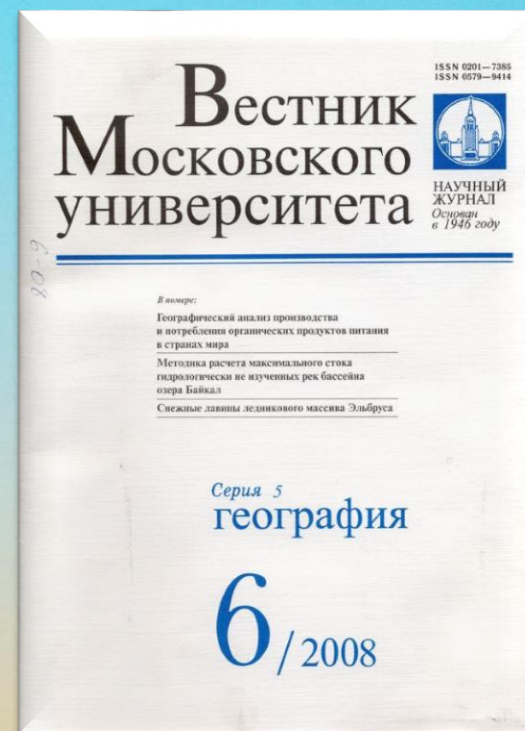

Victor Anestin

<http://www.citatepedia.ro/index.php?id=181251>

PUBLICAȚII PERIODICE







GEOGRAFIA ÎN BAZE DE DATE



<http://search.ebscohost.com>

<http://libruniv.usarb.md/>



<http://www.polpred.com/>

 Springer Link link.springer.com



SpringerLink

<http://link.springer.com/>

<http://bookshop.europa.eu/ro/home/>



DOAJ DIRECTORY OF
OPEN ACCESS
JOURNALS

<https://doaj.org/>

EBSCO HOST

Идет поиск: Research Starters - Sociology. Показать все. Выбрать базы данных. geografia. Поиск.

Результаты поиска: 1 - 1 из 1

1. Modeling Geographic Behavior in Riotous Crowds.

By: Torrens, Paul M., McDaniel, Aaron W. *Annals of the Association of American Geographers*. Jan2013, Vol. 103 Issue 1, p20-46. 27p. 1 Color Photograph, 7 Diagrams, 3 Charts, 2 Graphs. Abstract (English). Under some conditions, tensions among crowd members, harbored a priori or developed on site, might catalyze a crowd to riot, with dramatic consequences. We know perhaps less than we would like to about the processes that drive rioting in crowds because they are difficult to study. In particular, we know relatively little about the influence of geographic behavior on rioting, although there exists a general sense that it is important. In lieu of pragmatic avenues for studying riots, we could use simulation as a synthetic laboratory for exploration. To be useful, simulations must be based on realistic behavioral models, but the extant science for riot modeling has not traditionally provided that support. In this article, we introduce a new approach to modeling riot-prone and riotous crowds using behavior-driven computational agents. We demonstrate a simulation architecture based on socioemotional agents, modeled at atomic levels and characteristic times for riot activity, but extended with the use of geographical functionality that endows agents with spatial perception, cognition, and action that helps to determine where, when, how, and in what contexts and company their agency should be deployed and interpreted. In essence, our agents are poly spatial, with the ability to adapt their behavioral geography under shifting circumstances and to differentially process geographic information from diverse sources. We illustrate the usefulness of this scheme through simulation of a varying set of scenarios for riot formation, evolution, and dissolution, as well as in exploring the interplay among different characteristics, traits, and goals of riot participants. [ABSTRACT FROM PUBLISHER] DOI: 10.1080/00446908.2012.655047. (AN: 63722901). База данных: Research Starters - Sociology

Идет поиск: Research Starters - Sociology. Показать все. Выбрать базы данных. geography. Поиск.

Результаты поиска: 1 - 20 из 343

1. Geopolitics.

By: Auerbach, Michael P. *Geopolitics - Research Starters Business*. 3/12/2016, p1-11. 11p. Abstract. The broad strokes that attempt to define the concept of geopolitics may be the primary reason for misunderstandings (both inadvertent and sinister) of this theory. These misunderstandings, if unchecked, may contribute to flawed or even dangerous foreign policy development. Still, there are some undeniable truths contained within the overarching notion of geopolitics; elements that may play a positive role in creating effective foreign policy in the modern world. This paper takes a closer look at the concept of geopolitics and its role, both real and perceived, in the 20th and 21st century global environment. [ABSTRACT FROM AUTHOR] (AN: 51962747). База данных: Research Starters - Business

2. Geographical Economics.

By: Duffy, Francis. *Geographical Economics - Research Starters Business*. 3/12/2016, p1-1. 1p. Abstract. Geographical economics takes a long-overdue

Geography and global health.

The Geographical Journal, Vol. 178, No. 1, March 2012, pp. 13-17, doi: 10.1017/S1474-4658.2011.00425.x

Commentary

Geography and global health

TIM BROWN* AND CRAHAM MOON†
*School of Geography, Queen Mary, University of London, E1 4NS
E-mail: tim.brown@qmul.ac.uk
†Geography and Environment, University of Southampton, Highfield, Southampton SO17 1BJ
E-mail: g.moon@son.ac.uk
This paper was accepted for publication in May 2011

In the wake of the report of the World Health Organization's Commission on the Social Determinants of Health, Closing the gap in a generation (Macken 2008), this invited commentary considers the scope for geographical research on global health. We reflect on current work and note future possibilities, particularly those that take a critical perspective on the interplay of globalisation, security and health.

KEY WORDS: health, globalisation, security, inequality

Introduction

The report of the World Health Organization's Commission on the Social Determinants of Health, Closing the gap in a generation (Macken 2008), involves many disciplines within and beyond the health sciences and provides a wide range of perspectives on the social determinants of health. This commentary considers the scope for geographical research on global health. We reflect on current work and note future possibilities, particularly those that take a critical perspective on the interplay of globalisation, security and health.

Economic Geographies of Brands and Branding

Andy Pike
Centre for Urban and Regional Development Studies
School of Geography, Politics and Sociology
Newcastle University
Newcastle upon Tyne
United Kingdom
NE1 7RU
andy.pike@nd.ac.uk

Brands and branding are an underinvestigated area in economic geography. Despite their pervasive growth as sources and carriers of meaning and value, the economic geographic dimensions of brands and branding lack conceptual clarity and remain undertheorized. This article introduces the idea of geographical associations to provide stronger conceptual and theoretical foundations to explain the importance and role of brands and branding in economic geographies. It then builds on and critically examines the worth of this understanding in an empirical exploration of the Burberry brand and its branding in the luxury fashion business. The argument is that conceiving of the geographical associations constituting the economic geographies of brands and branding explains their role as means of cohering and stabilizing meaning and value in spatial circuits. Concurred attention to brands and branding can broaden the reach of economic geography in its

Key words:
brands
branding
geographies
© 2016 Elsevier

DOAJ



DOAJ DIRECTORY OF OPEN ACCESS JOURNALS

Home Search Browse Subjects Apply News About For Publishers API Login

ELEMENTE DE INTERDISCIPLINARITATE ÎN STUDIUL REGIONAL AL ȚĂRII VRANCEI

Geographia Napocensis. 2011,V(1)85-92

9,244 Journals
6,449 searchable at Article level
128 Countries
2,332,743 Articles

Journal Homepage
Journal Title: Geographia Napocensis
ISSN: 1843-5920 (Print), 1844-9640 (Online)
Publisher: Romanian Academy

LCC Subject Category: Geography, Anthropology, Recreation: Geography (General) | Geography: Anthropology, Recreation: Physical geography
Country of publisher: Romania

Language of fulltext: Moldovan, English
Full-text formats:

FAQs: Interacting with DOAJ, Open Access Information, Best Practice, Download metadata, New Journals Feed

AUTHORS: Alexandru MUREȘAN

EDITORIAL INFORMATION: Double blind peer review, Editorial Board, Instructions for authors, Time From Submission to Publication



DOAJ DIRECTORY OF OPEN ACCESS JOURNALS

Home Search Browse Subjects Apply News About For Publishers API Login

Geografias e topografias médicas: os primeiros estudos ambientais da cidade concreta

Investigaciones Geográficas. 2003,(2)93-98

9,244 Journals
6,449 searchable at Article level
128 Countries
2,332,743 Articles


Journal Homepage
Journal Title: Investigaciones Geográficas
ISSN: 0193-4011 (Print)
Publisher: Universidad Nacional Autónoma de México

LCC Subject Category: Geography, Anthropology, Recreation: Geography (General)
Country of publisher: Mexico
Language of fulltext: Portuguese, English, Spanish

FAQs: Interacting with DOAJ, Open Access Information, Best Practice, Download metadata, New Journals Feed

AUTHORS: Angela Lúcia Ferreira de Araújo, Anísio Rachel Baracho Eduardo, Ana Carolina Dantas de Carvalho Lopes

EDITORIAL INFORMATION: Double blind peer review, Editorial Board, Instructions for authors, Time From Submission to Publication



DOAJ DIRECTORY OF OPEN ACCESS JOURNALS

Home Search Browse Subjects Apply News About For Publishers API Login

WATER RESOURCES IN THE CONTEXT OF REGIONAL PLANNING. CASE STUDY: CLUJ-NAPOCA METROPOLITAN AREA

Geographia Napocensis. 2012,V(1)83-88

9,244 Journals
6,449 searchable at Article level
128 Countries
2,332,743 Articles

Journal Homepage
Journal Title: Geographia Napocensis
ISSN: 1843-5920 (Print), 1844-9640 (Online)
Publisher: Romanian Academy

LCC Subject Category: Geography, Anthropology, Recreation: Geography (General) | Geography: Anthropology, Recreation: Physical geography
Country of publisher: Romania

Language of fulltext: Romanian, Moldavian, Moldovan, English
Full-text formats available: PDF

FAQs: Interacting with DOAJ, Open Access Information, Best Practice, Download metadata, New Journals Feed

AUTHORS: PAULA OLIVIA CIMPOLTEȘ

EDITORIAL INFORMATION: Double blind peer review, Editorial Board, Instructions for authors, Time From Submission to Publication



DOAJ DIRECTORY OF OPEN ACCESS JOURNALS

Home Search Browse Subjects Apply News About For Publishers API Login

MODALITĂȚI DE CONSERVARE A PEISAJULUI CULTURAL ISTORIC DIN DEALURILE CICEULUI

Geographia Napocensis. 2014,V(1)79-84

9,244 Journals
6,449 searchable at Article level
128 Countries
2,332,743 Articles

Journal Homepage
Journal Title: Geographia Napocensis
ISSN: 1843-5920 (Print), 1844-9640 (Online)
Publisher: Romanian Academy

LCC Subject Category: Geography, Anthropology, Recreation: Geography (General) | Geography: Anthropology, Recreation: Physical geography
Country of publisher: Romania

Language of fulltext: Romanian, Moldavian, Moldovan, English
Full-text formats available: PDF

FAQs: Interacting with DOAJ, Open Access Information, Best Practice, Download metadata, New Journals Feed

AUTHORS: VASILIUȚĂ-CRĂCIUN, BEANA-CRISTINA (Academia Română, Filiala Cluj-Napoca, Colectivul de Geografie, e-mail: beana.cristina@yahoo.ro)

EDITORIAL INFORMATION: Double blind peer review, Editorial Board, Instructions for authors, Time From Submission to Publication: 10

SpringerLink

This screenshot shows the SpringerLink interface for the book "A Guide to the Digital Atlas" by B. Dorschel, A. J. Wheeler, X. Morley, and K. Verbruggen. The page features a search bar, navigation links, and download options for the book (PDF, 45648 KB) and a chapter (2,127 KB). A "nature MASTERCLASSES" banner is visible on the right. The "Abstract" section states: "The main objective of this atlas is to take the reader on a journey to largely unexplored and fascinating areas of Ireland's deep ocean. However, this is not just a colourful book, this atlas is much more..."

This screenshot displays the SpringerLink page for "Fostering Internationalism through Marine Science: The Journey with PICES" by Sara Tjissen. It includes a search bar, a "Get Access" button, and a "Book Metrics" section showing 17 downloads. A "natureresearch EDITING SERVICE" banner is on the right with the text "Help your results stand out" and "GET EXPERT EDITING".

This screenshot shows the SpringerLink page for "Modeling with Digital Ocean and Digital Coast" edited by Xin Zhang, Lei Wang, Xiaoyi Jiang, and Changming Zhu. The page features a search bar, a "Get Access" button, and a "Springer Book Archives" banner for "NEW Year Set Licensing Options: Vintage, Modern and Millennium".

This screenshot displays the SpringerLink page for "Geography of the Physical Environment". It includes a search bar, a "Browse Volumes" button, and a "Description" section. A "nature MASTERCLASSES" banner is on the right. The page also features a "Support your researchers" banner and a "Our Content" section with a cookie consent notice.

This screenshot shows the "Table of contents" for the book "Modeling with Digital Ocean and Digital Coast". It lists the "Front Matter" (Download PDF, 50KB) and a "Chapter" titled "Introduction" by Xin Zhang. A cookie consent notice is visible at the bottom.

This screenshot displays the SpringerLink page for "Atlas of Bedforms in the Western Mediterranean" edited by Jorge Guillén, Juan Acosta, Francesco Latino Chiochi, Albert Planellas, and Juan Carlos Rodríguez Cordero. The page features a search bar, a "Get Access" button, and a "Book Metrics" section showing 2 citations, 9 readers, and 1K downloads. A "Springer Handbook of Ocean Engineering" banner is on the right.

EU Bookshop

This screenshot shows the EU Bookshop website interface. The main content area displays the publication 'Natura 2000: Nature and biodiversity newsletter Number 40, July 2016'. The page includes a sidebar with navigation options like 'Top 10', 'Publicații recente', and 'Zecce priorități pentru Europa'. The main content area features a large image of a landscape, a 'Conectare' (Connect) form, and a 'PDF' download option. The footer contains contact information for the European Commission, Directorate-General for Communications Networks, Content and Technology.

This screenshot shows the EU Bookshop website interface. The main content area displays the publication 'Rural-urban partnerships: An integrated approach to economic development'. The page includes a sidebar with navigation options like 'Top 10', 'Publicații recente', and 'Zecce priorități pentru Europa'. The main content area features a large image of a rural landscape, a 'Conectare' (Connect) form, and a 'PDF' download option. The footer contains contact information for the European Commission, Directorate-General for Regional Development.

This screenshot shows the EU Bookshop website interface. The main content area displays the publication 'Mediul pentru europeni: EU Green Week 2016 edition'. The page includes a sidebar with navigation options like 'Top 10', 'Publicații recente', and 'Zecce priorități pentru Europa'. The main content area features a large image of a green landscape, a 'Conectare' (Connect) form, and a 'PDF' download option. The footer contains contact information for the European Commission, Directorate-General for Environment.

This screenshot shows the EU Bookshop website interface. The main content area displays the publication 'EU climate policy explained'. The page includes a sidebar with navigation options like 'Top 10', 'Publicații recente', and 'Zecce priorități pentru Europa'. The main content area features a large image of a globe, a 'Conectare' (Connect) form, and a 'PDF' download option. The footer contains contact information for the European Commission, Directorate-General for Climate Action.

REFERINȚE ELECTRONICE

[Colecțiile Bibliotecii Științifice USARB-http://tinread.usb.md:888/tinread /tinread. Jsp](http://tinread.usb.md:888/tinread/tinread.Jsp)
http://81.180.66.9:1701/primo_library/libweb/action/search.do?mode=Basic&vid=373SUO_V1&tab=usarb <https://nitandru.wordpress.com/2011/12/08/geografie-umana-general/>

- <http://www.revista.ufpe.br/revistageografia/index.php/revista>
- <http://www.moldova.org/asezarea-geografica-15-rom-2/>
- http://www.lcc-amadeus.com/lang/ro/geografie_moldovei
- [http://www.portalroman.com/articole/Totul despre Geografia Romaniei-135.html](http://www.portalroman.com/articole/Totul_despre_Geografia_Romaniei-135.html)
- <http://sgrprahova.com/aparitii-editoriale/geografie-mondiala-natura-om-economie>
- http://geografilia.blogspot.md/2010/09/ce-este-geografia_24.html
- <http://www.moldova.md/md/geografie/>
- <https://vasileloghin.files.wordpress.com/2014/03/4-geografia-ca-stiinta.pdf>

Realizat:

Aliona PURICI, bibliotecar
Snejana ZADAINOVA, bibliotecar
Serviciul Comunicarea colecțiilor
Coordonator:

Valentina TOPALO, șef Centru Activități Info-Bibliotecare